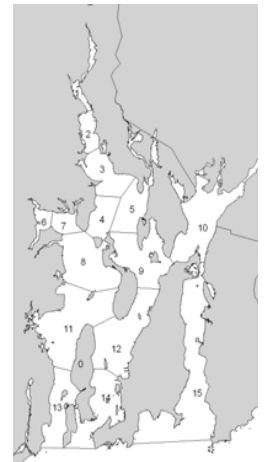
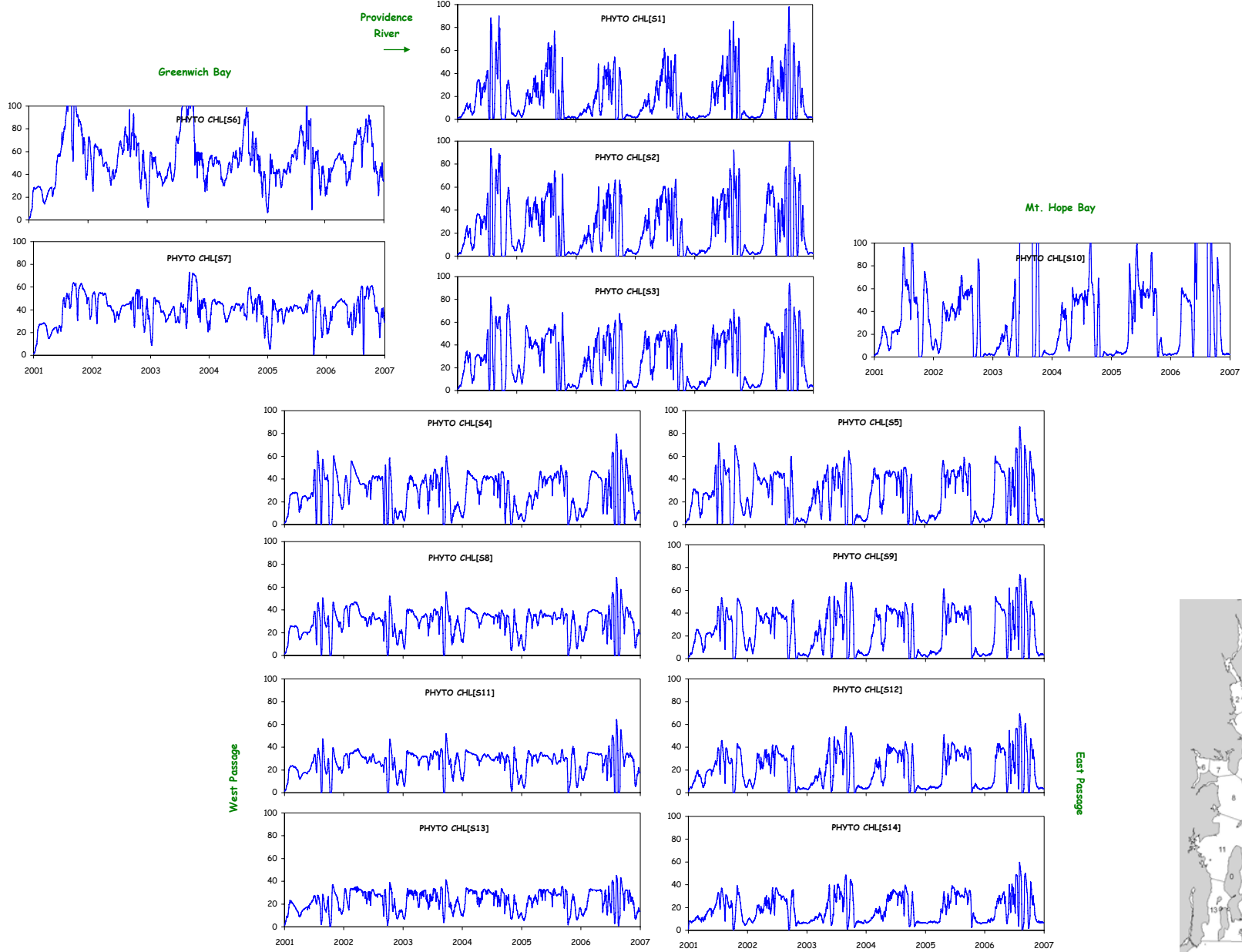
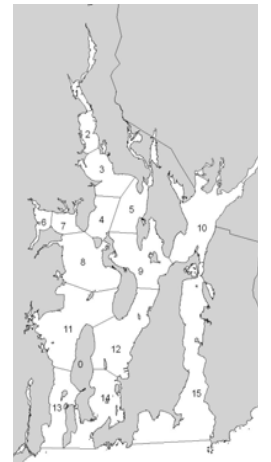
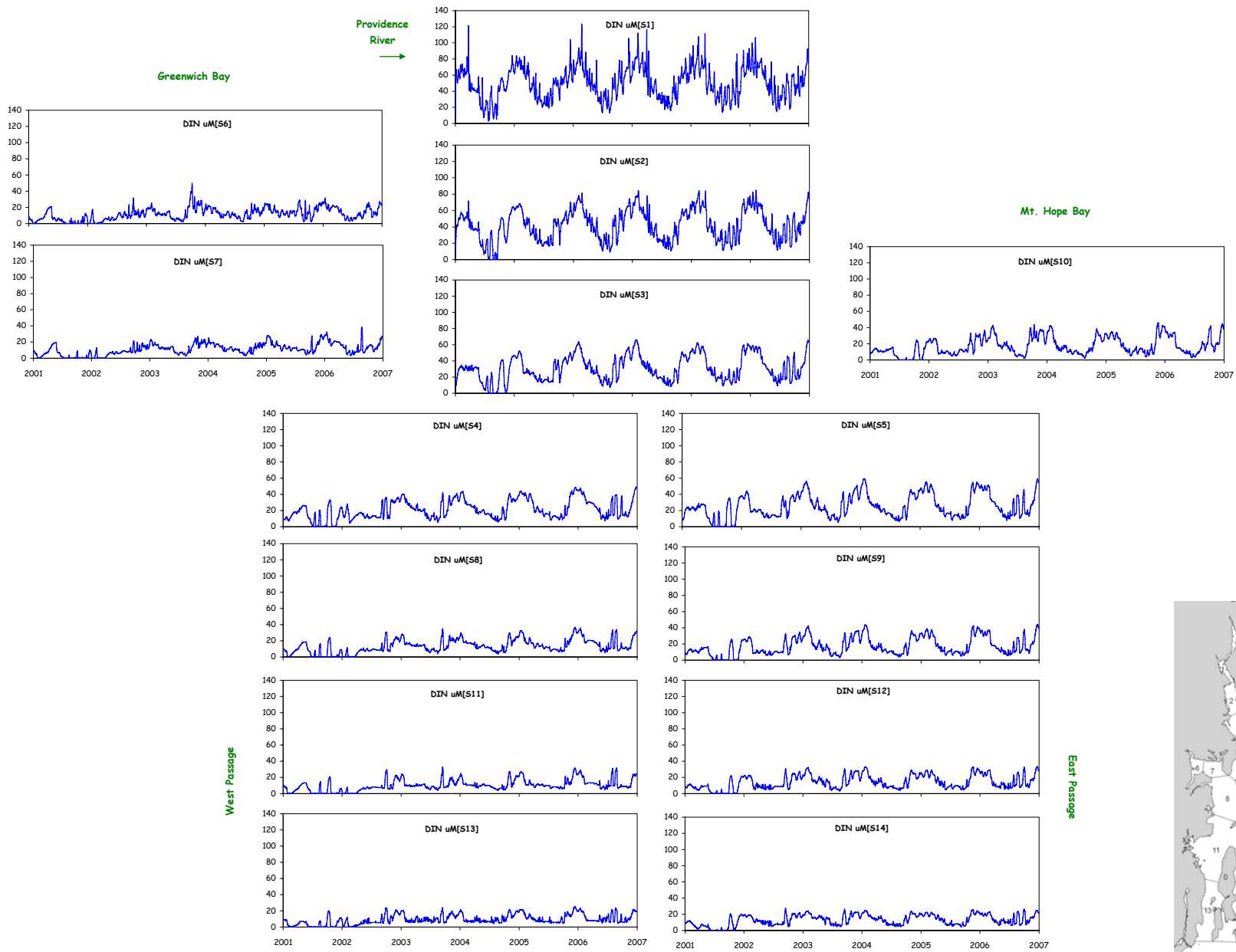


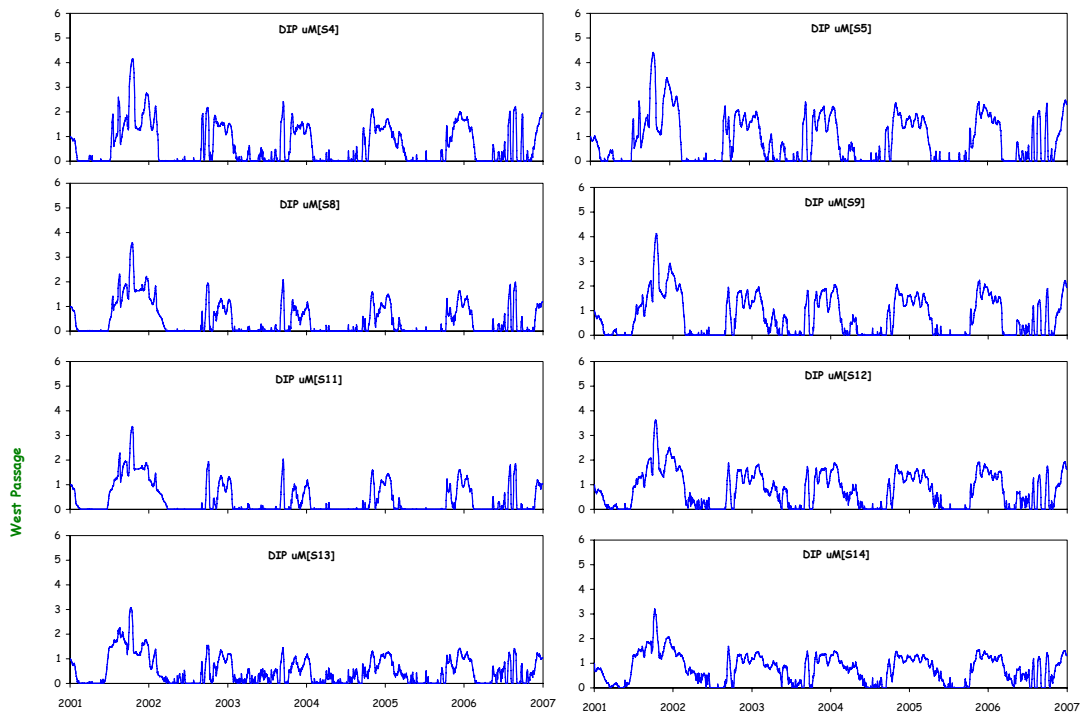
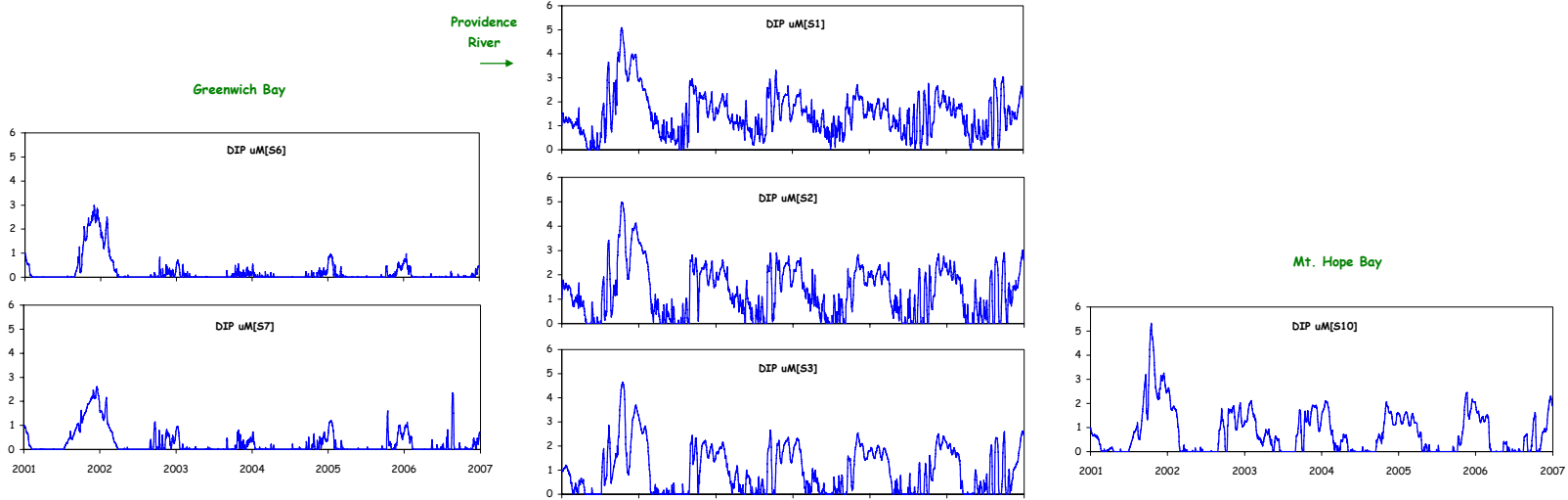
PREDICTED SURFACE CHL-a (ug/L)



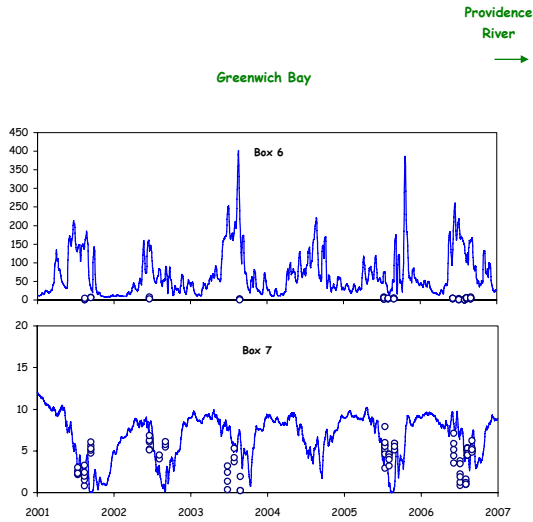
PREDICTED SURFACE DIN (μM)



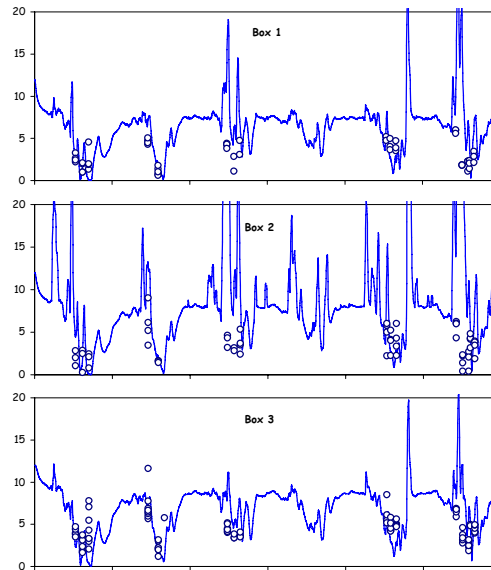
PREDICTED SURFACE DIP (μM)



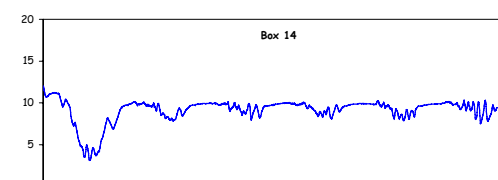
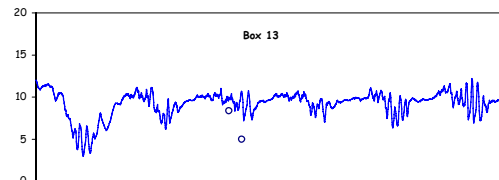
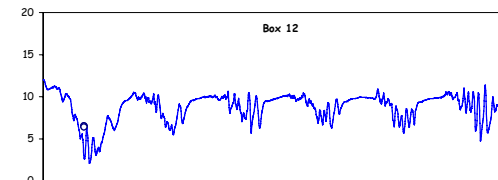
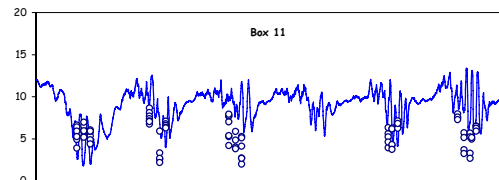
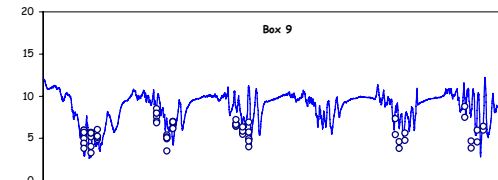
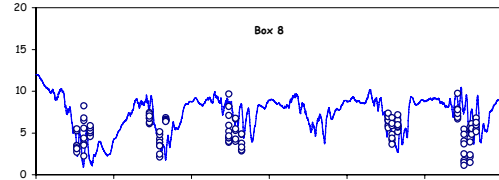
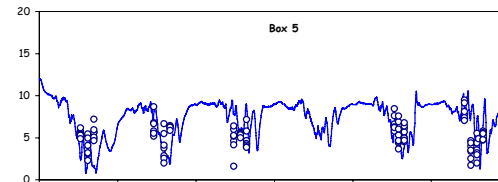
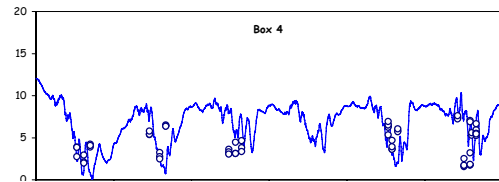
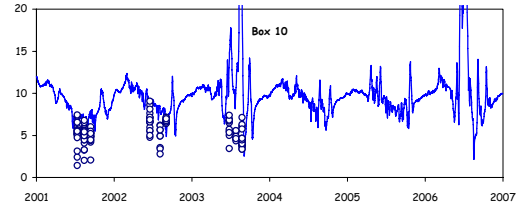
PREDICTED BOTTOM O₂ (mg/L)
with "Insomniacs" survey data (averages of data > 3m at each station)



Providence River
→



Mt. Hope Bay



West Passage

East Passage

